

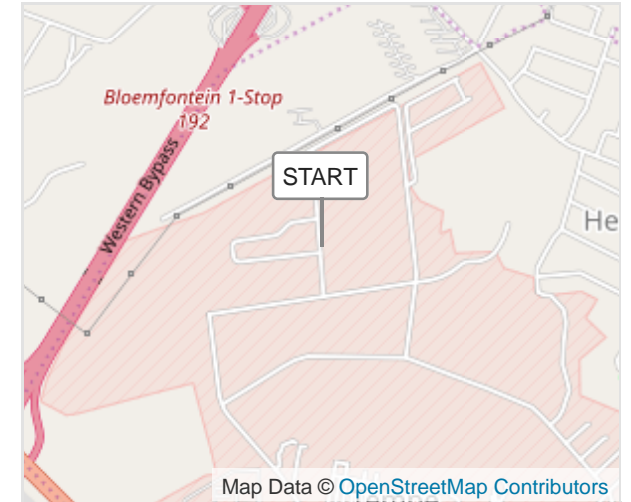


2019 Free State Cycle Tour 105 Km



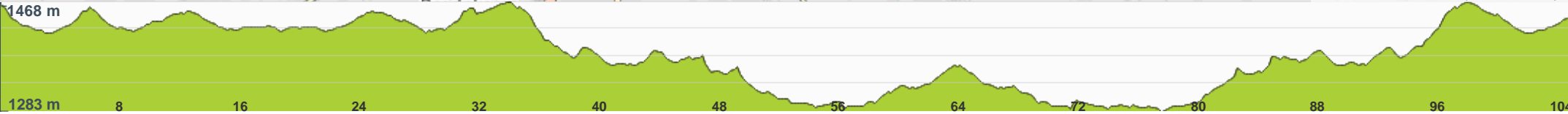
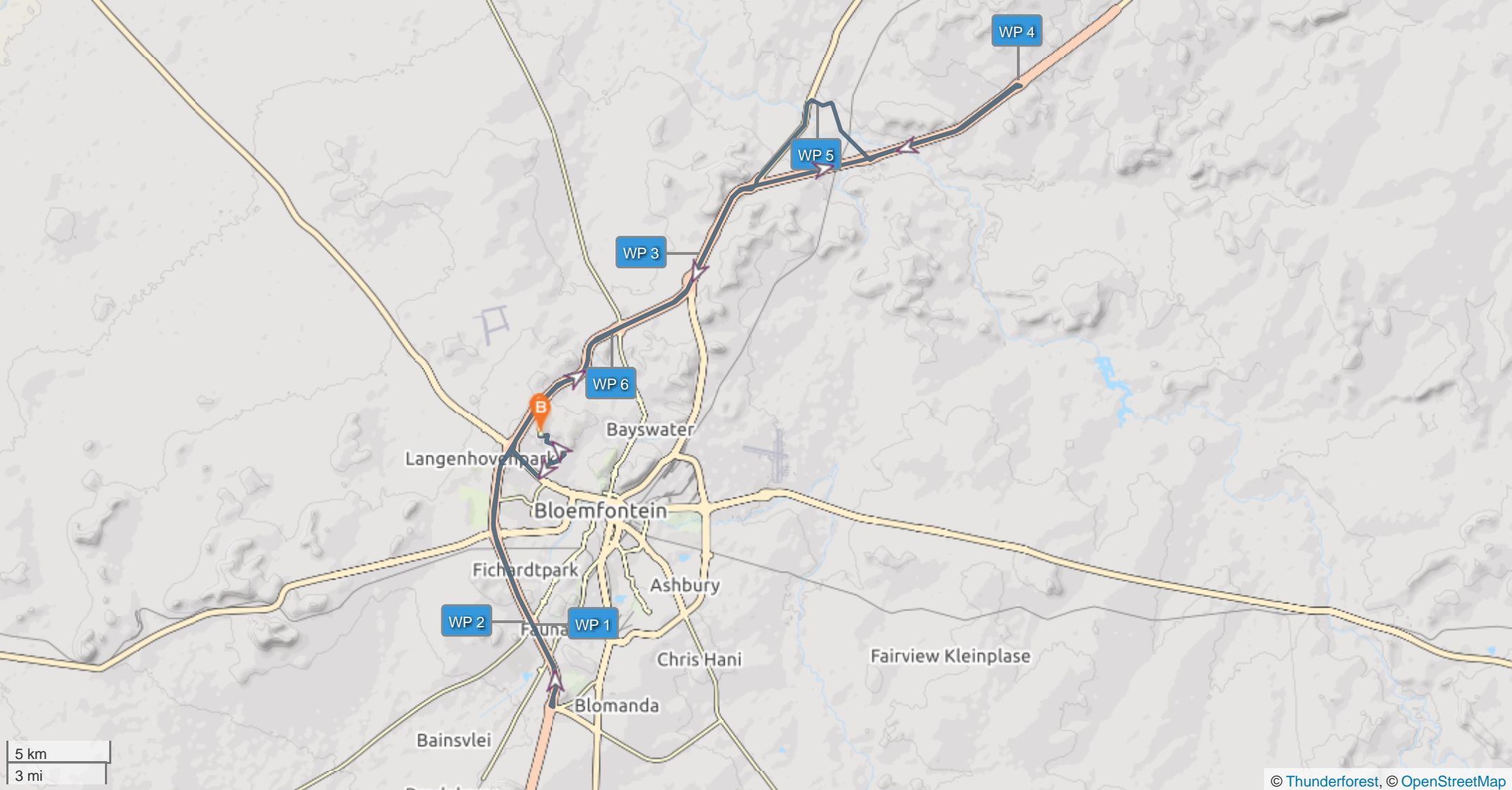
ROUTE INFORMATION

LENGTH	104.895 km
ASCENT	835 m
DESCENT	837 m
HILLS	↑ 37.8% ↓ 38.3% → 24.0%
TERRAIN	Road A
START	LAT: -29.083449, LNG: 26.185111



NOTES

2019 Free State Cycle Tour 105 Km



ROUTE DIRECTIONS

No	Km	Turn	Directions
1	0.000		Start on
2	0.183	←	Turn left
3	0.582	←	Turn left
4	0.902	←	Turn left onto Papa Brits Street
5	1.738	→	Turn right onto Furstenburg Avenue
6	3.675	→	Turn right onto Nelson Mandela Drive, N8
7	4.073		Keep right onto Nelson Mandela Drive, N8
8	5.281		Keep left
9	8.994		Keep right onto Western Bypass, N1
10	17.711		Keep left
11	18.384	→	Turn sharp right onto N6
12	18.648	↘	Turn sharp right
13	61.544		Keep left
14	63.588	→	Turn left
15	63.828	↖	Turn left
16	70.813		Keep left
17	72.022	→	Turn right
18	75.415	←	Turn left
19	76.516		Keep left
20	76.584		Turn slight left onto ZR Mahabane Highway, R30
21	98.944		Keep left
22	99.789	←	Turn left onto Nelson Mandela Drive, N8
23	100.650		Keep left

No	Km	Turn	Directions
24	101.519		Turn slight left onto Furstenburg Avenue
25	103.046	←	Turn left onto Papa Brits Street
26	104.054	→	Turn right
27	104.560	←	Turn sharp left
28	104.882		